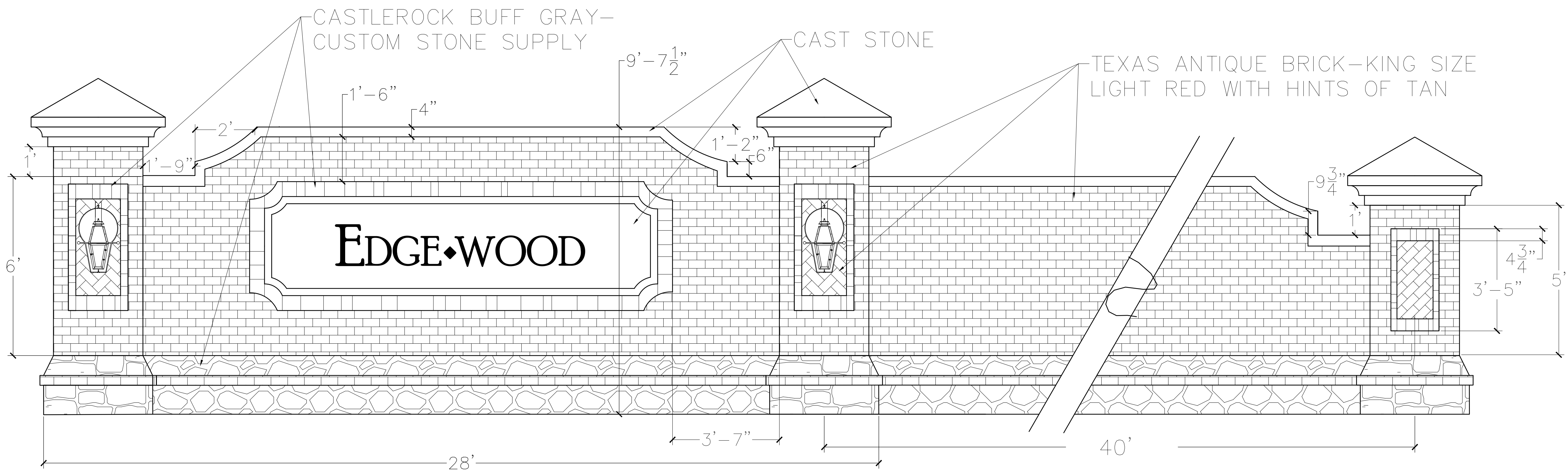


OWNER/DEVELOPER  
 CADG FM30, LLC  
 1221 NORTH I-35E, SUITE 200  
 CARROLLTON, TEXAS  
 Ph. (469) 892-7200  
 Contact: JACK DAWSON

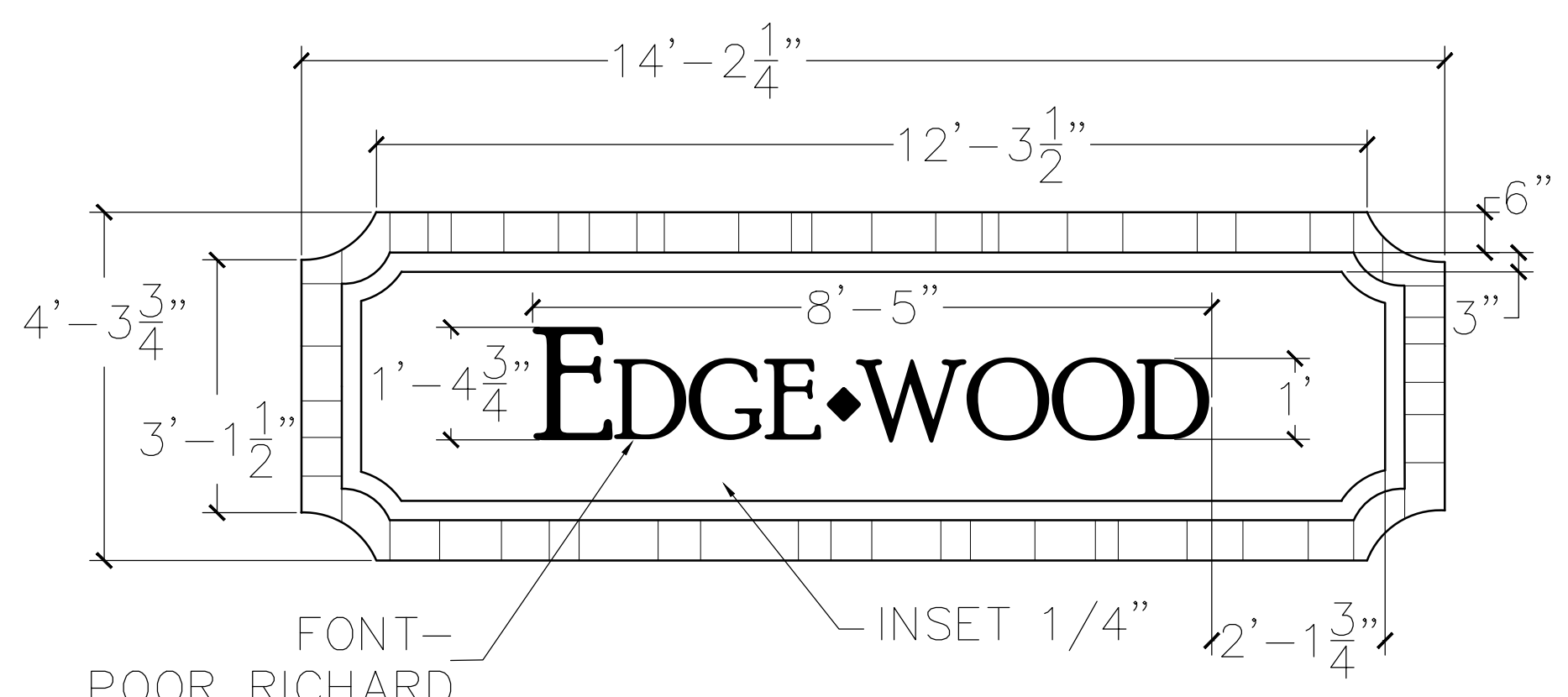
**ENVIRONS GROUP**  
 LANDSCAPE ARCHITECTURE  
 a division of G & A Consultants, L.L.C.  
 111 Hillside Drive - Lewisville, TX 75057 • P: 972.317.0276 • F: 972.456.9715

**EDGEWOOD**  
 28,995 Acres  
 in the  
 R. BAKER SURVEY, ABSTRACT NO. 49  
 TOWN OF FLOWER MOUND  
 DENTON COUNTY, TEXAS

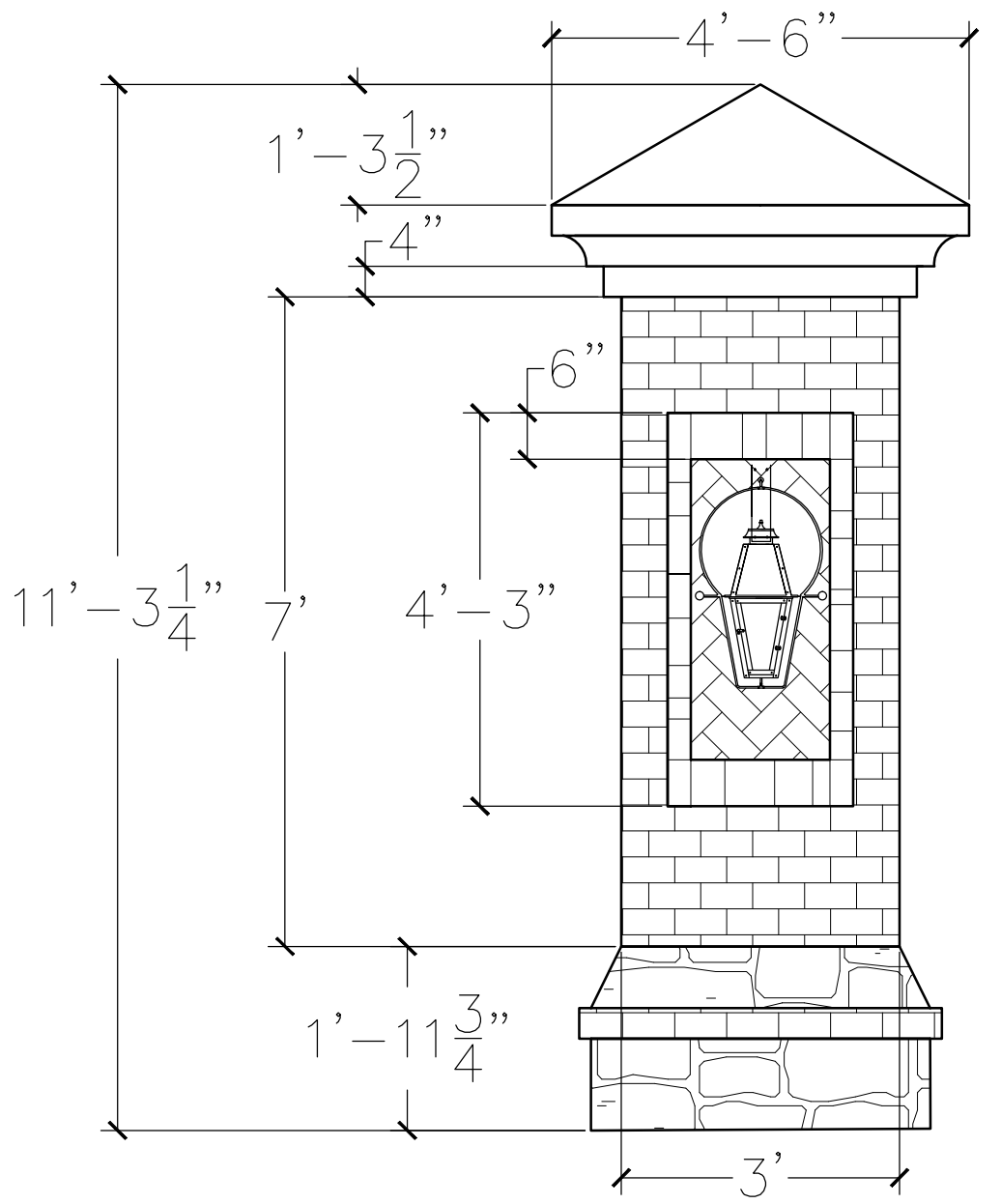
**LANDSCAPE DETAILS**



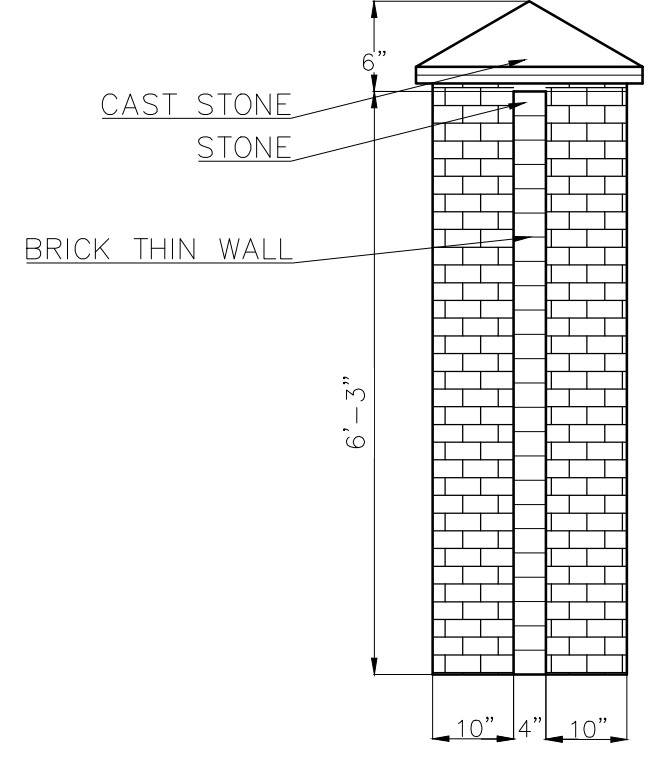
1. ENTRY  
 1/2"=1'0"



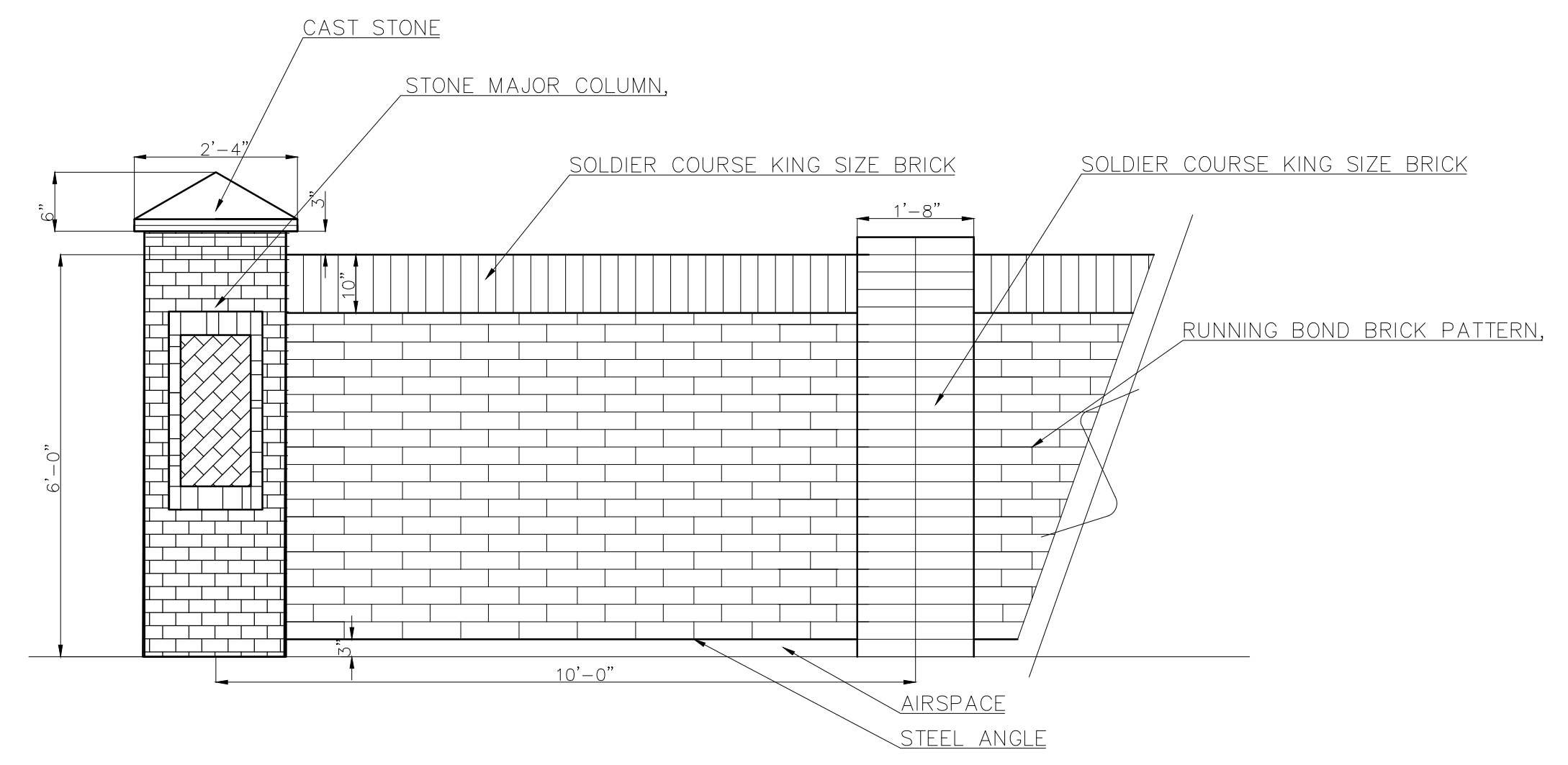
2. ENTRY SIGNAGE  
 1/2"=1'0"



3. ENTRY COLUMN  
 1/2"=1'0"

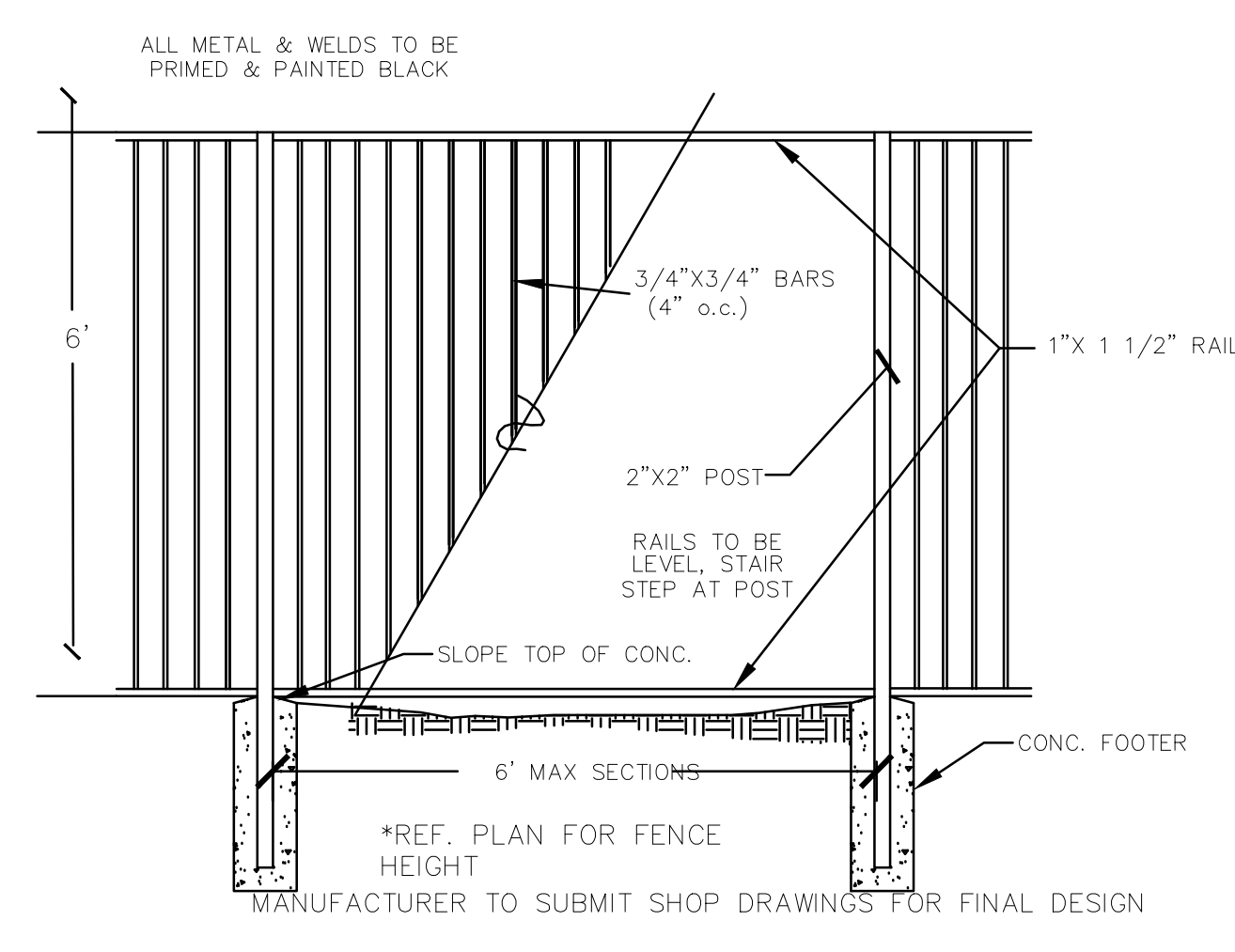


4. COLUMN SECTION  
 1/2"=1'0"

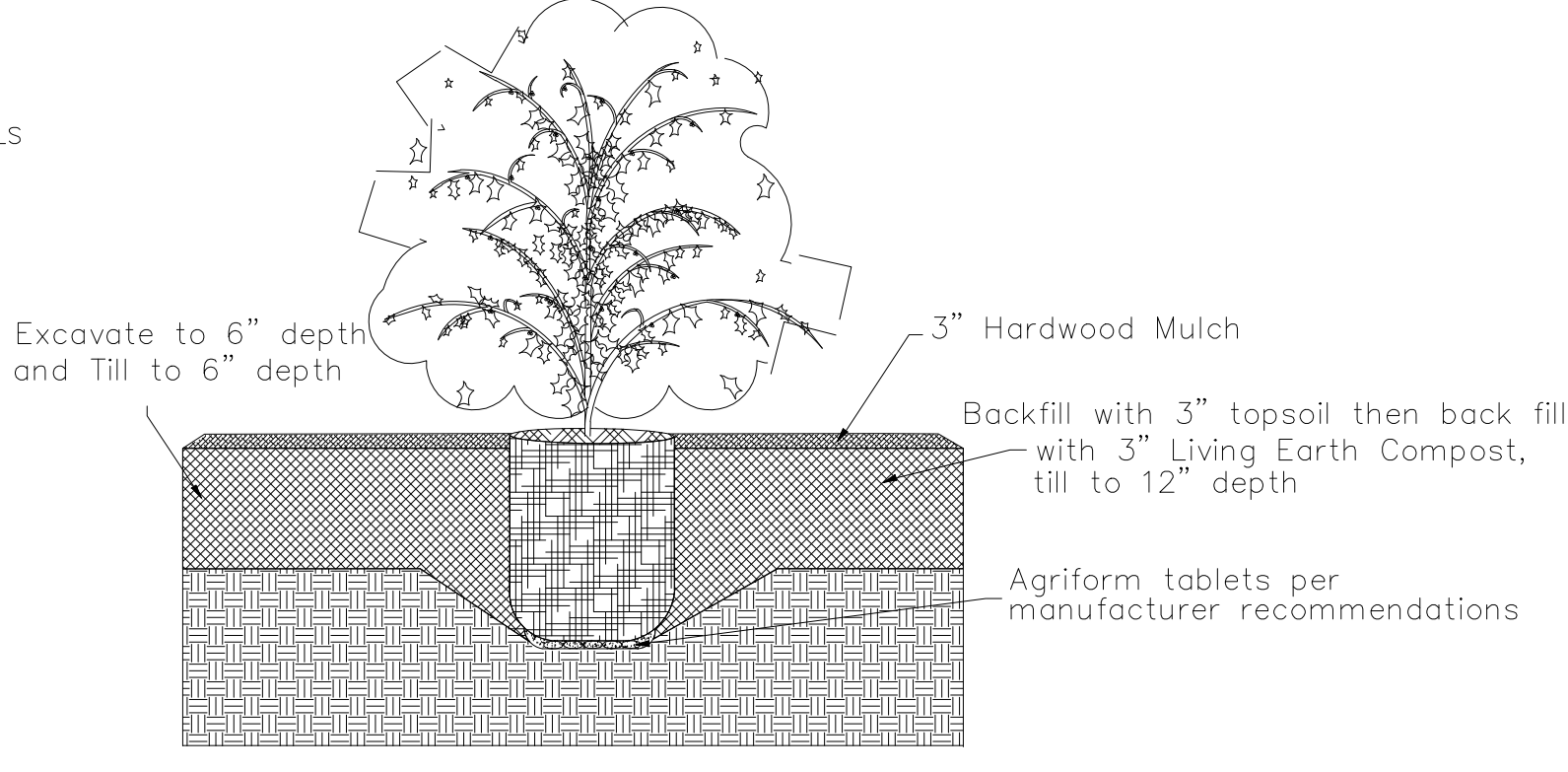


5. THIN WALL  
 1/2"=1'0"

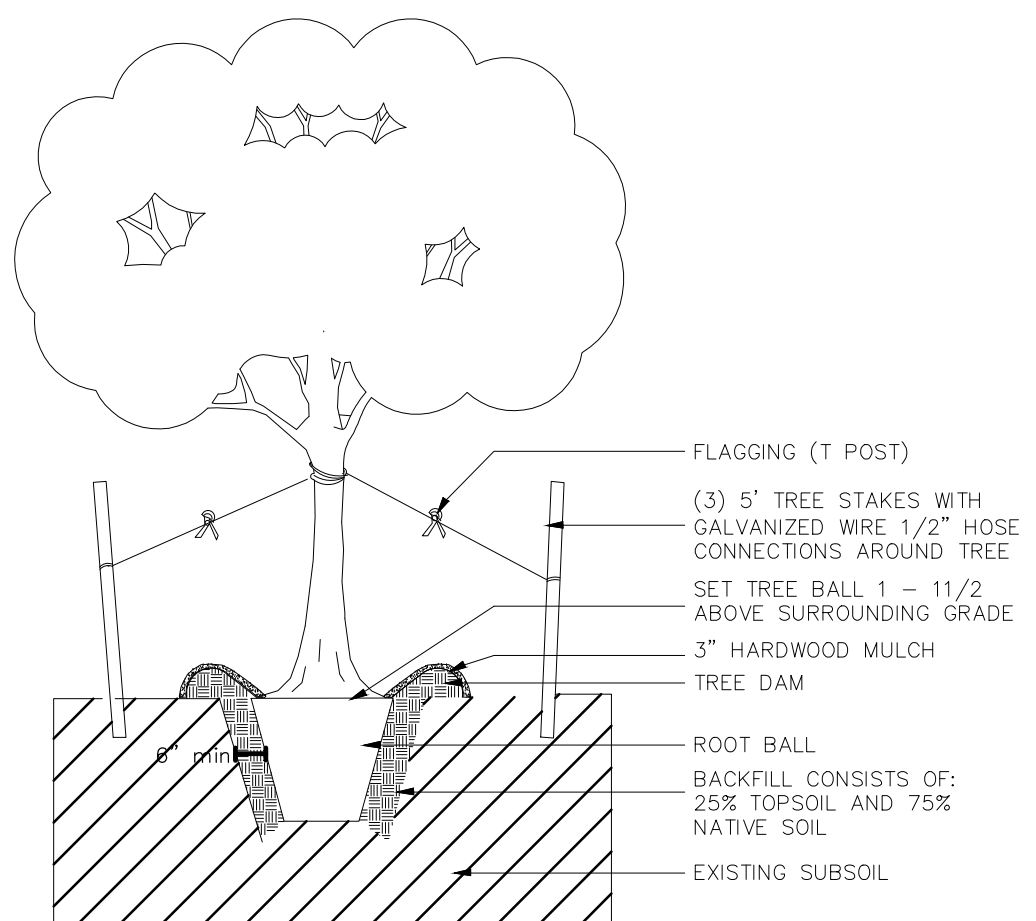
\*\* TYPICAL SCHEMATIC DETAIL. FINAL FOOTING, AND WALL DESIGN MUST BE SIGNED AND SEALED BY STRUCTURAL ENGINEER.



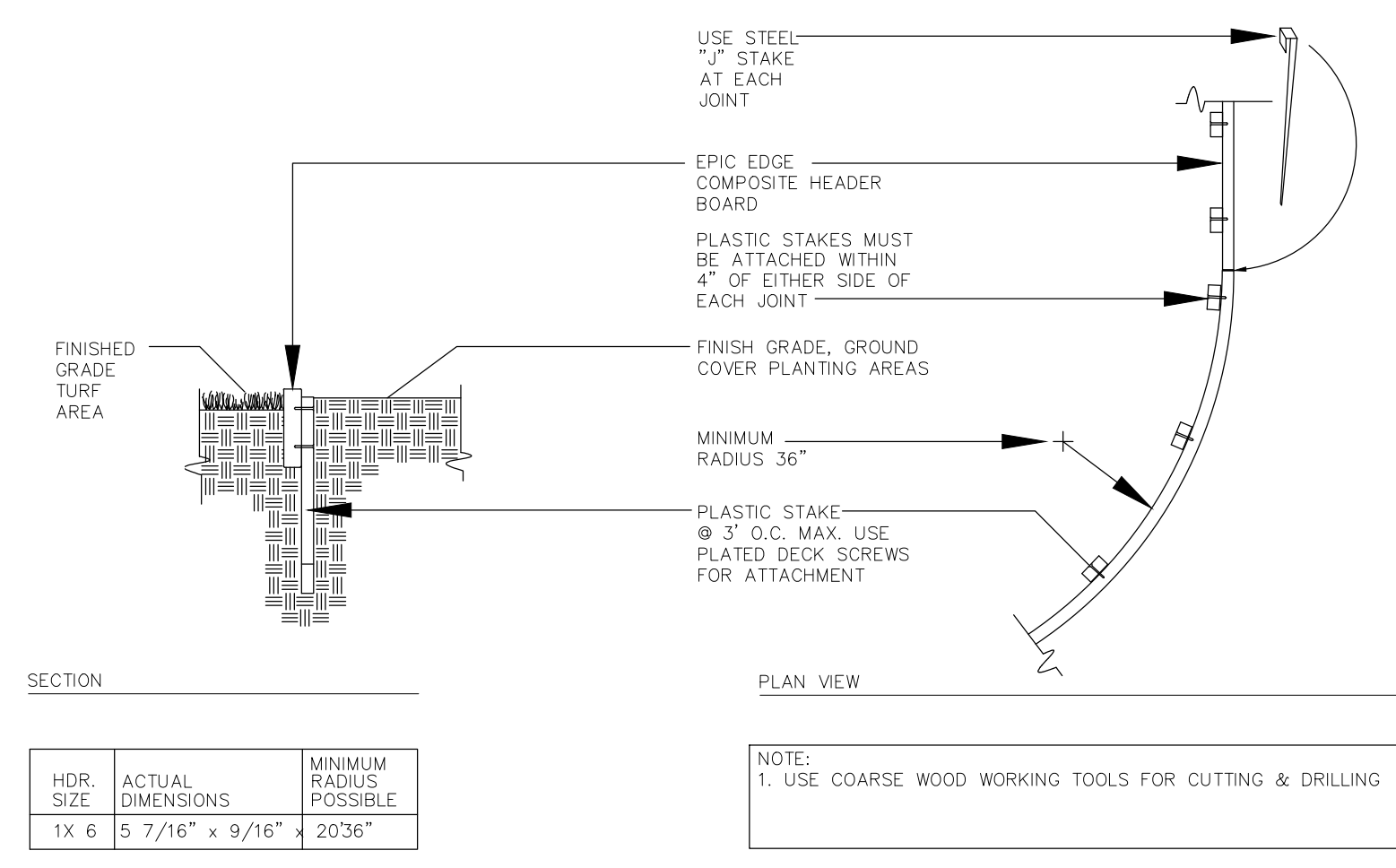
6. ORNAMENTAL METAL FENCE  
 1/2"=1'0"



7. SHRUB DETAIL  
 NOT TO SCALE



8. TREE STAKING  
 NOT TO SCALE



9. EPIC EDGE COMPOSITE HEADER BOARD DETAIL #210  
 SCALE: NTS

**PRELIMINARY PLANS**  
 THIS DOCUMENT IS FOR INTERIM REVIEW  
 AND IS NOT INTENDED FOR CONSTRUCTION  
 BIDDING, OR PERMIT PURPOSES.  
 RON STEWART LANDSCAPE ARCHITECT  
 DATED 8/30/2013

Drawn By: TPM  
 Date: 08/07/13  
 Scale:  
 Revisions:  
 08/08/13  
 08/30/13

12182

L3

File: 2:\2013\28995 Acres\DWG - Prelim\DWG\01 - LANDSCAPE PLAN  
 Printed: 8/30/2013 9:05 AM by: ron steewart  
 Sheet: 8/30/2013 8:57 AM by: ron steewart